







5.51

pw:\PHX-POP-PW_Carollo\Local\Documents\Client\CA\Pleasanton\8889A00\Data\GIS\Figure 6.7 Recommended Alternative Potential Customers and Pipeline Alignment.mxd
 Modify Total in table Pleasanton\GIS\raw\20130613
 Add Deleted, Phase 1B to 1A, and new Phase 1;
 Now: \PLEASGIS_DATA\GIS_Data\Utilities\RecycledWater\RecycledWaterMapNovember2014.mxd
 Pleasanton\GIS\raw\20141121
 All 1B > 1A; add CWR Now: \PLEASGIS_DATA\GIS_Data\Utilities\RecycledWater\RecycledWaterMapFebruary2015.mxd\raw\20150219
 Change 1B pipes on SRR > 1A, extend CWR line on ElCharro > Existing 18;
 Now: \PLEASGIS_DATA\GIS_Data\Utilities\RecycledWater\RecycledWaterMapMarch2015.mxd\3/5/2015
 Replace Gibraltar and add Valley Ave Ext from ACAD
 Upd: \PLEASGIS_DATA\GIS_Data\Utilities\RecycledWater\RecycledWaterMapSep2016.mxd - 09/13/2016-rw



DSRSD Facilities

-  WWTP
-  Recycled Water Pump Station

Recycled Water Pipelines

-  Phase 1A
-  Clean Water Revival
-  Valley Ave Extension
-  Existing

Potential Users

-  Served by Phase 1A Alignment
-  Waterbody

**Phase 1
Recycled Water Distribution System**

